

PUBLIC INFORMATION MEETING

MAIN STREET CORRIDOR TRAFFIC STUDY

6TH ST TO SEERLEY BLVD

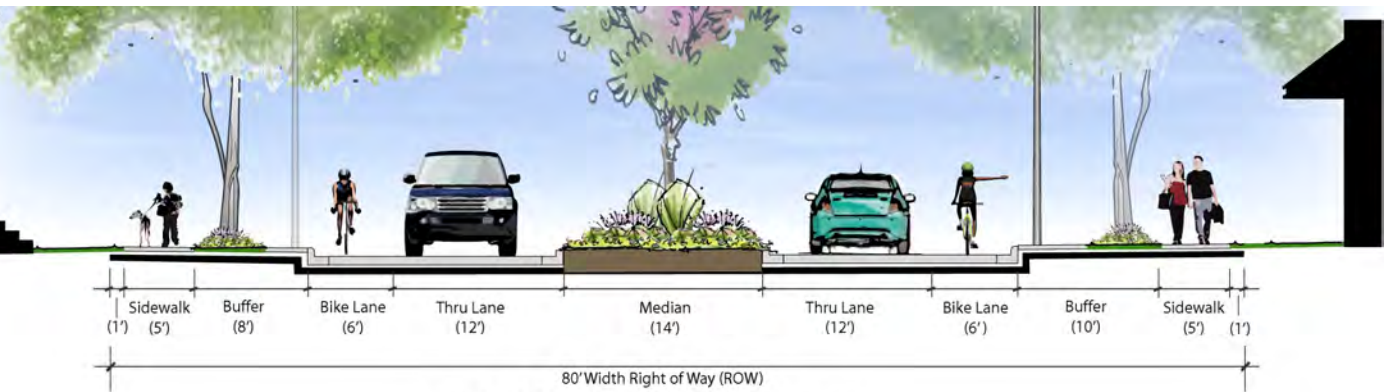


September 13, 2016

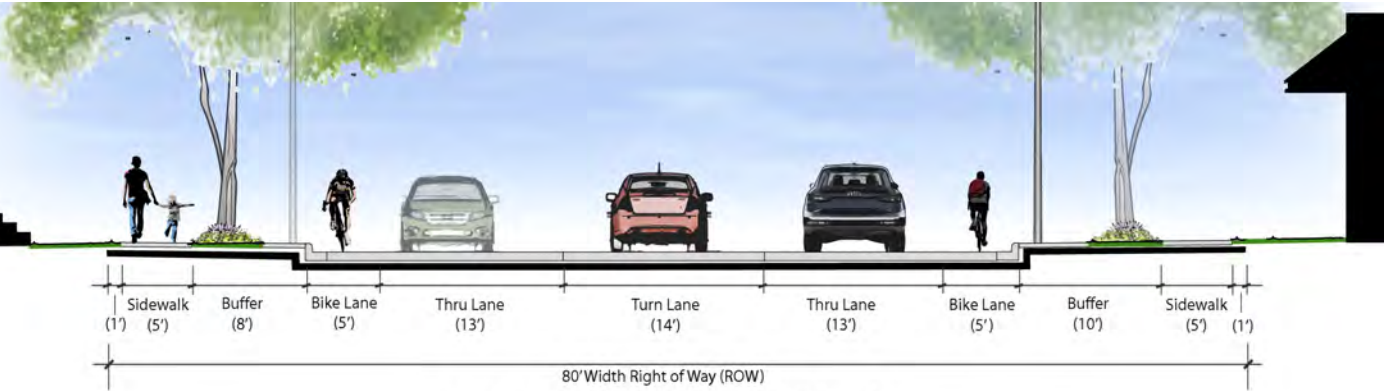
Tonight's meeting is an open house style format at which you can visit with City staff and the engineering consultant. The goal is to discuss the Main St. Corridor from 6th St. through Seerley Blvd. and seek input on potential improvements to be considered as the City conducts a traffic study of the corridor with respect to future rehabilitation work on the roadway.



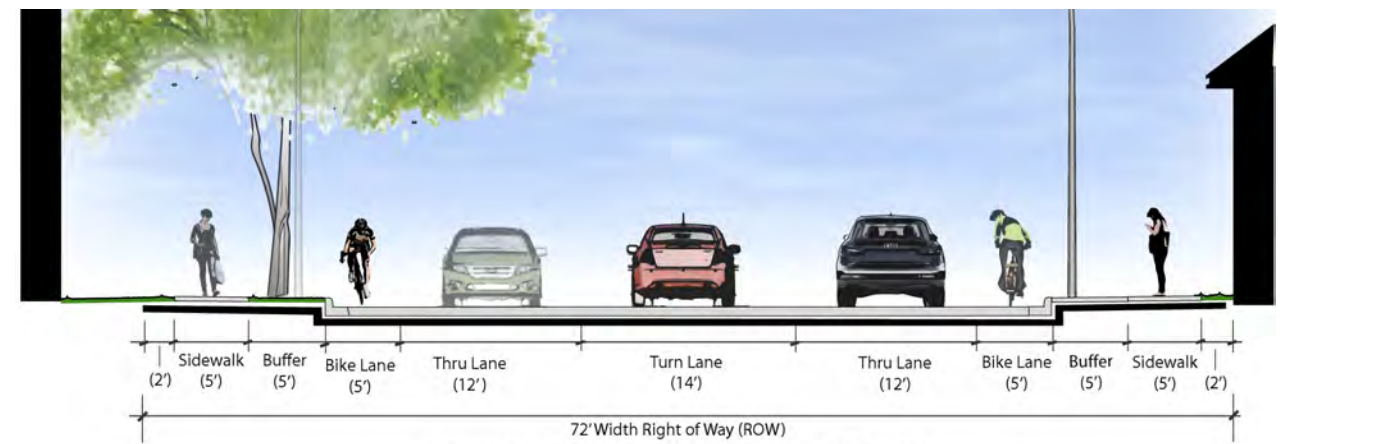
SNYDER & ASSOCIATES
Engineers and Planners



MAIN STREET BLVD OPTION (6th - 17th Street)



MAIN STREET 3-LANE OPTION (6th - 17th Street)

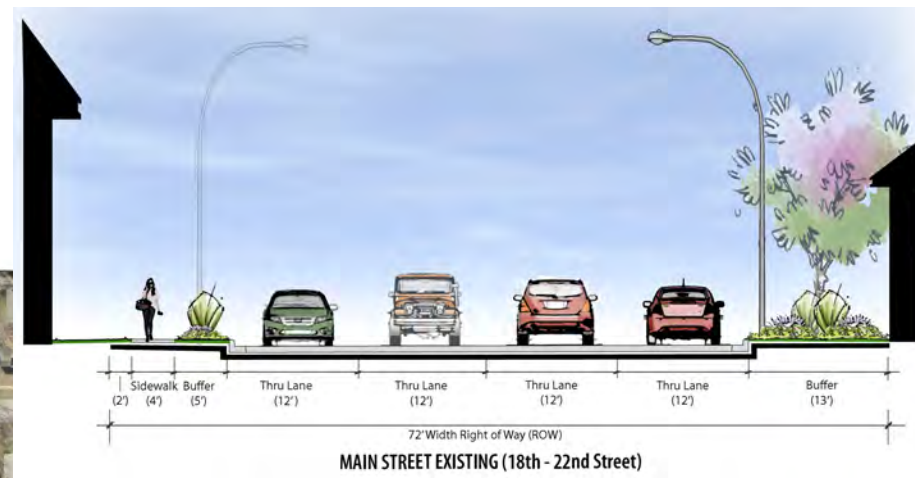
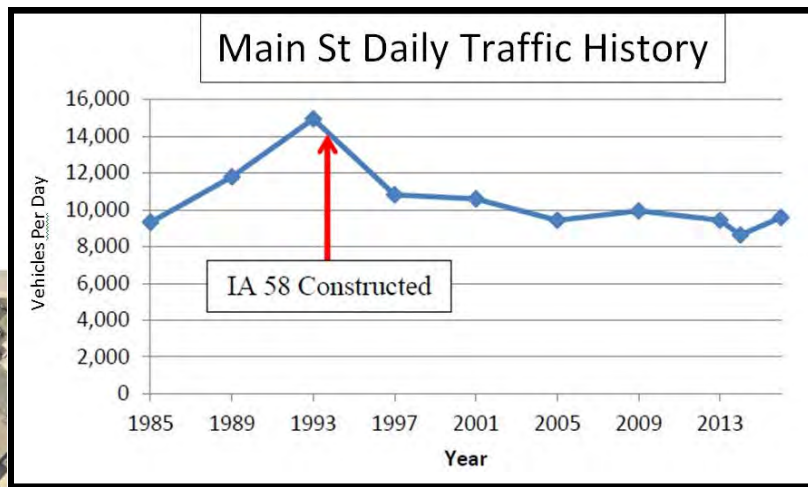


MAIN STREET 3-LANE OPTION (18th - 22nd Street)

Notes:

Project Questions/Comments:

Matthew M. Hosford, P.E.
Civil Engineer III
City of Cedar Falls
220 Clay Street
Cedar Falls, IA 50613
Phone: 319-268-5164
Fax: 319-268-5197
Matthew.Hosford@cedarfalls.com



Traffic Info:

- Daily = 9,000 – 11,000 vehs/day two-way
- Peak Hour = 900 – 1,100 vehs/hr two-way
- Avg Speed = 28 – 34 mph
- Trucks = < 2%

